



22nd ISTRO International Conference

"Living Roots, Living Soil"



Spatio-temporal dynamics of soil penetration resistance
depending on different conservation tillage systems

Danijel Jug, Irena Jug, Boris Đurđević, Edward Wilczewski, Bojana Brozović, Vesna Vukadinović, Monika Marković



Presentation structure:

- Something about Conservation Agriculture [CA] ongoing Project
- Site description
- Tillage treatments
- Tillage methods
- Penetration resistant measurement results
- Schematic conclusion
- Final remarks

Research Project

Assessment of conservation soil tillage as advanced methods for crop production and prevention of soil degradation


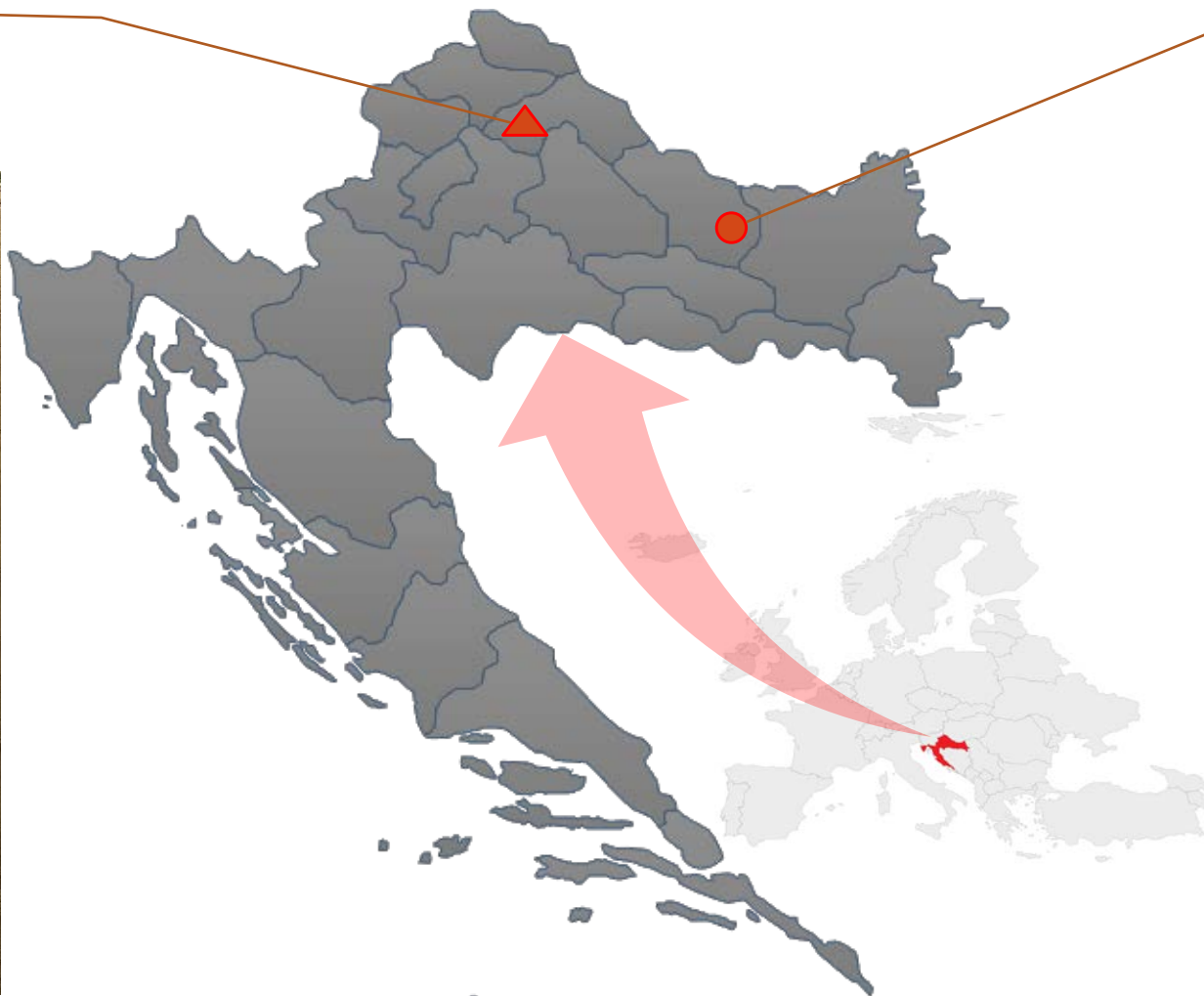


The aim of these Project studies is to determine the level of degradation of selected components of the physical, chemical and biological soil complexes by comparison of conventional and conservation soil tillage systems. Also, defining positive measures and procedures for stopping, preventing and mitigating anthropogenic and natural degradation processes in the soil at different agroecological research sites will be of great pertinence to environmental protection, agricultural producers, scientific and professional community, decision-makers, and will certainly serve as a basis for further scientific research.



Experimental
ES2
(Križevci)

Experimental
ES1
(Čačinci)



Gleysol

Stagnosol



Basic description of the mechanical, physical and chemical properties of the experimental sites

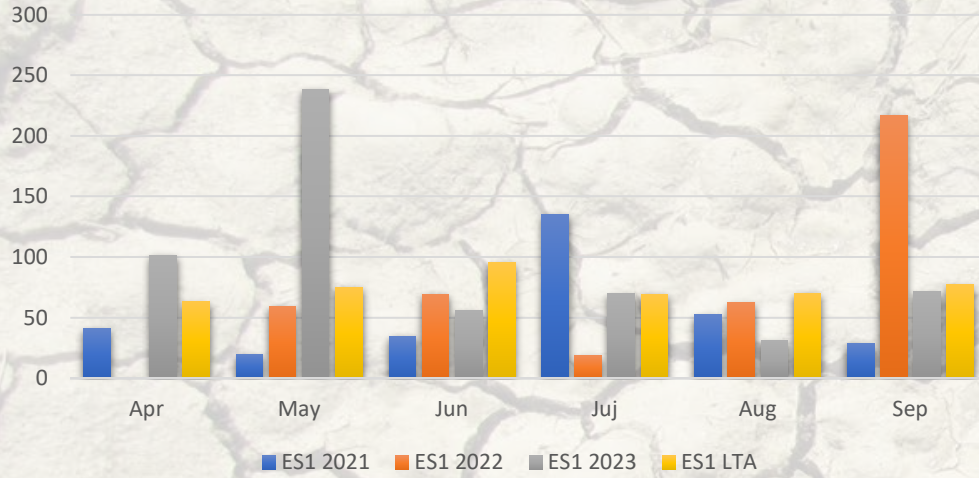


| Parameter | ES1 ¹ | ES2 |
|--|-----------------------------|------------------|
| Location | 17°86'36" E | 16°33'32" E |
| | 45°61'32" N | 46°01'38" N |
| | 111 m a. s. l. | 141 m a. s. l. |
| Mechanical properties | | |
| Soil type | Stagnosol | Gleysol |
| Soil texture | Silty clay loam | Silt |
| Soil particles (%) ⁴ | Depth ² 0–32 cm: | Depth 0–36 cm: |
| | Silt = 60.84 | Silt = 82.95 |
| | Clay = 29.35 | Clay = 9.61 |
| | Sand = 9.81 | Sand = 7.44 |
| | Depth 32–65 cm: | Depth 36–97 cm: |
| | Silt = 57.61 | Silt = 80.41 |
| | Clay = 34.08 | Clay = 14.08 |
| | Sand = 8.31 | Sand = 5.52 |
| | Depth 65–200 cm: | Depth 97–175 cm: |
| | Silt = 58.92 | Silt = 78.96 |
| | Clay = 30.29 | Clay = 14.90 |
| | Sand = 10.79 | Sand = 6.15 |
| Physical properties | | |
| Field capacity – FC (vol.%) | D1 ³ : 43.04 | D4: 42.44 |
| | D2: 42.58 | D5: 37.69 |
| | D3: 40.13 | D6: 36.31 |
| Particle density – ρ_b (g cm ⁻³) | D1: 2.65 | D4: 2.69 |
| | D2: 2.74 | D5: 2.73 |
| | D3: 2.71 | D6: 2.78 |
| Packing density – PD (g cm ⁻³) | D1: 1.76 | D4: 1.51 |
| | D2: 1.87 | D5: 1.73 |
| | D3: 1.83 | D6: 1.79 |
| Total porosity – ϵ (%) | D1: 43.50 | D4: 47.21 |
| | D2: 42.97 | D5: 41.39 |
| | D3: 40.65 | D6: 39.91 |
| Chemical properties | | |
| pH(KCl) | D1: 3.92 | D4: 5.22 |
| | D2: 4.23 | D5: 5.73 |
| | D3: 4.39 | D6: 5.68 |
| pH(H ₂ O) | D1: 5.12 | D4: 6.65 |
| | D2: 6.16 | D5: 7.44 |
| | D3: 5.92 | D6: 7.50 |
| Hidrolitic acidity – Hy (cmol(+) kg ⁻¹) | D1: 7.48 | D4: 2.47 |
| | D2: 4.07 | D5: – |
| | D3: 3.15 | D6: – |
| P ₂ O ₅ (AL), mg kg ⁻¹ soil | D1: 75 | D4: 154 |
| | D2: 20 | D5: 26 |
| | D3: 18 | D6: 32 |
| K ₂ O (AL), mg kg ⁻¹ soil | D1: 111 | D4: 75 |
| | D2: 107 | D5: 52 |
| | D3: 114 | D6: 48 |
| Soil Organic Matter – SOM (%) | D1: 2.83 | D4: 1.64 |
| | D2: 0.83 | D5: 0.52 |
| | D3: 0.48 | D6: 0.41 |



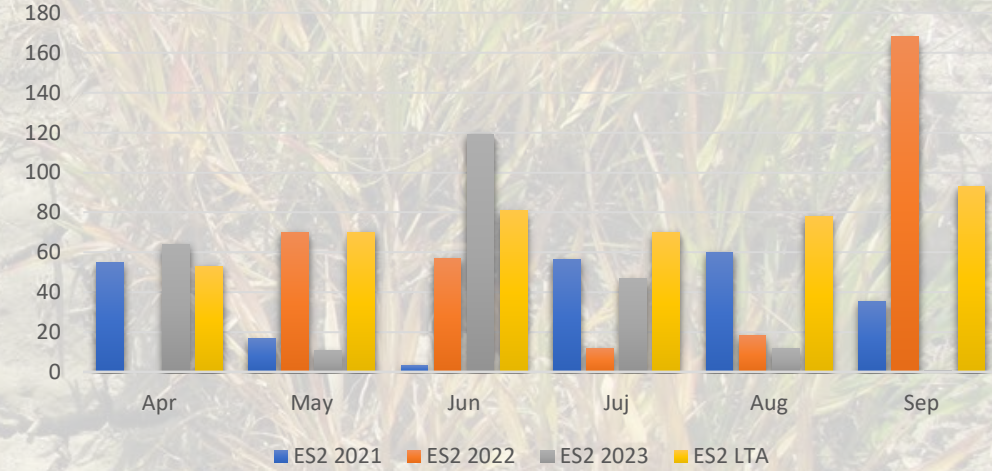
Stagnosol

Precipitation (mm)

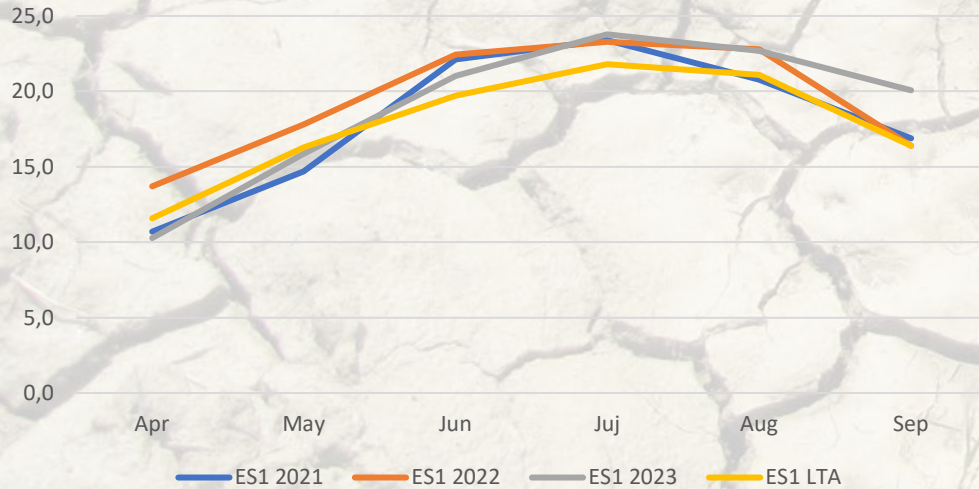


Gleysol

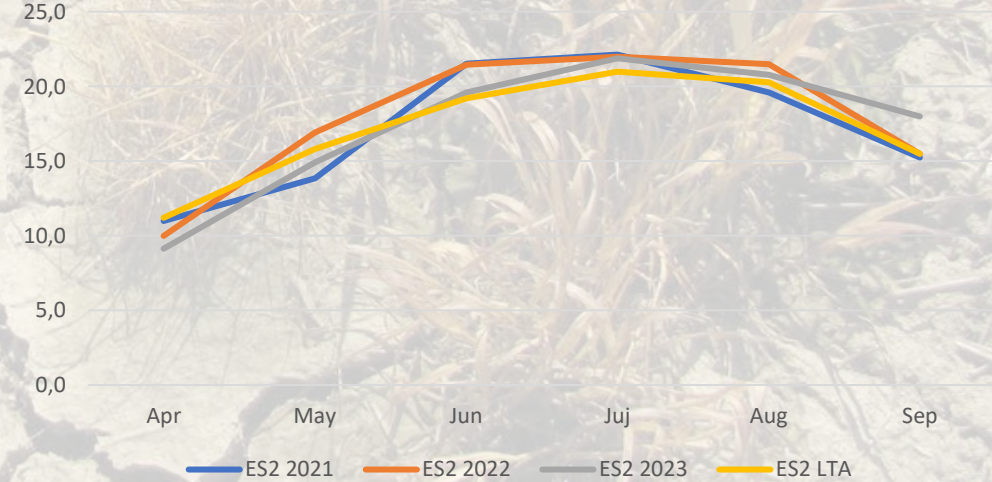
Precipitation (mm)




Air temperature °C



Air temperature °C





Experimental
ES2
(Križevci)

1st year: MAIZE (2021)

2nd year: SOYBEAN (2022)

3rd year: W. Wheat (2022/2023)

4th year: MAIZE (2024)

Experimental
ES1
(Čačinci)

Basic experimental plot 640 m²

CTS

CTD

CTS > CTD > ST

>90%

55-80%

<7%

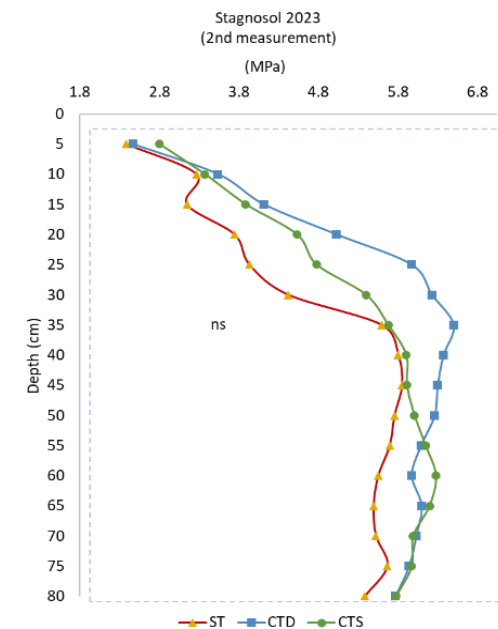
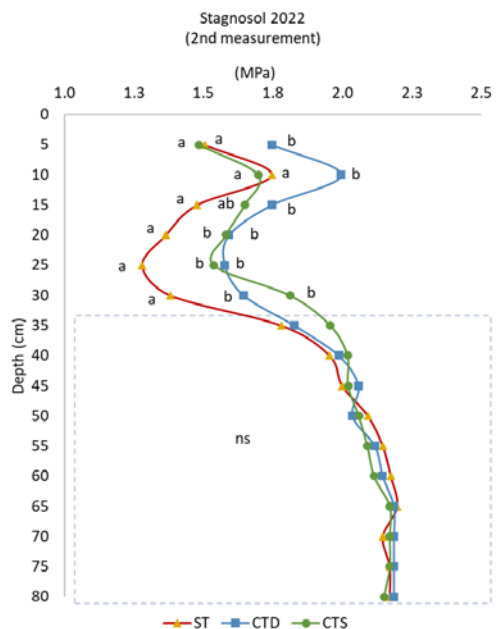
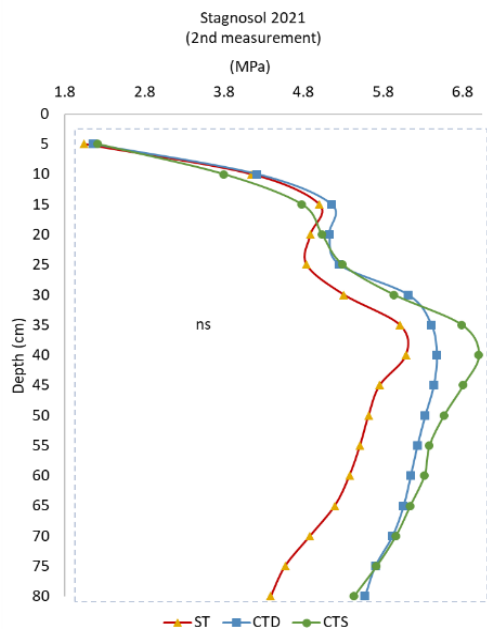
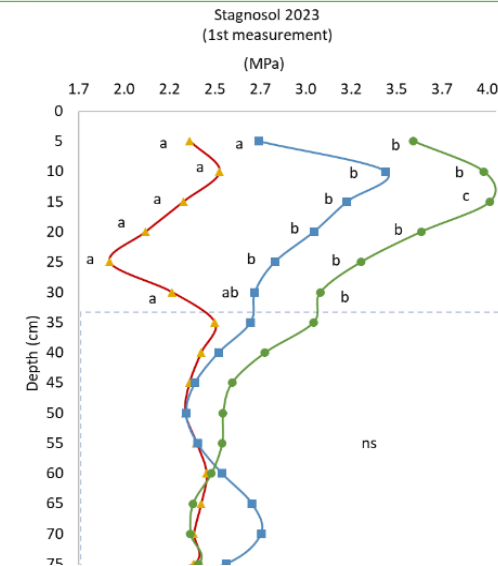
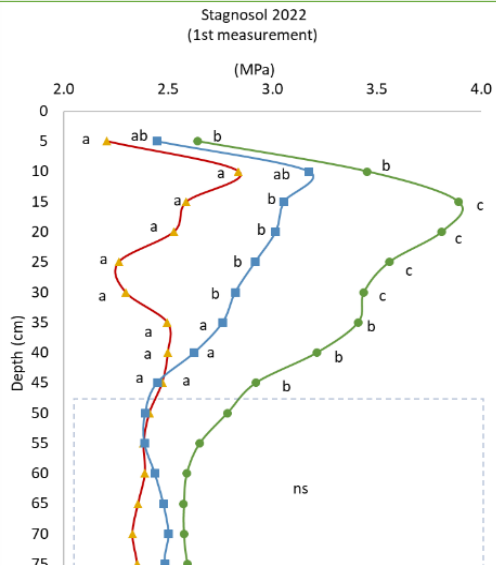
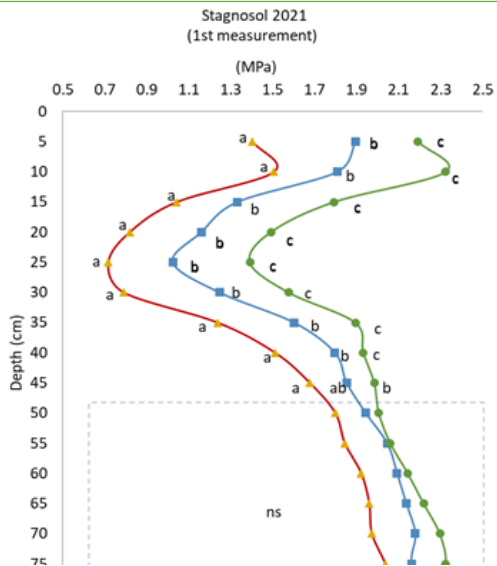
Dates of sowing, harvesting and penetration resistance measurements on both experimental sites

| Season | Crop | Site | Sowing date | Harvest date | Penetration resistance measurement | |
|-----------|--------------|------------------|-----------------------|--------------|------------------------------------|-------------------|
| | | | | | GS | Date ² |
| 2020/2021 | Maize | ES1 ¹ | 06/05/21 ² | 22/09/21 | V3 | 04/06/21 |
| | | | | | R5 | 23/09/21 |
| | | ES2 | 10/05/21 | 25/09/21 | V3 | 05/06/21 |
| | | | | | R5 | 25/09/21 |
| 2021/2022 | Soybean | ES1 ¹ | 14/04/22 | 29/09/22 | V3 | 27/05/22 |
| | | | | | R8 | 17/10/22 |
| | | ES2 | 29/04/22 | 03/10/22 | V3 | 03/06/22 |
| | | | | | R8 | 17/10/22 |
| 2022/2023 | Winter wheat | ES1 ¹ | 20/10/22 | 06/07/23 | Feekes 6 | 10/04/23 |
| | | | | | Feekes 11 | 10/04/23 |
| | | ES2 | 21/10/22 | 12/07/23 | Feekes 6 | 01/06/23 |
| | | | | | Feekes 11 | 01/06/23 |

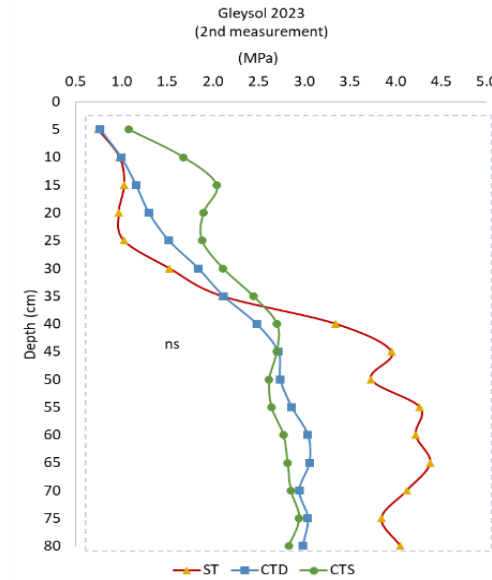
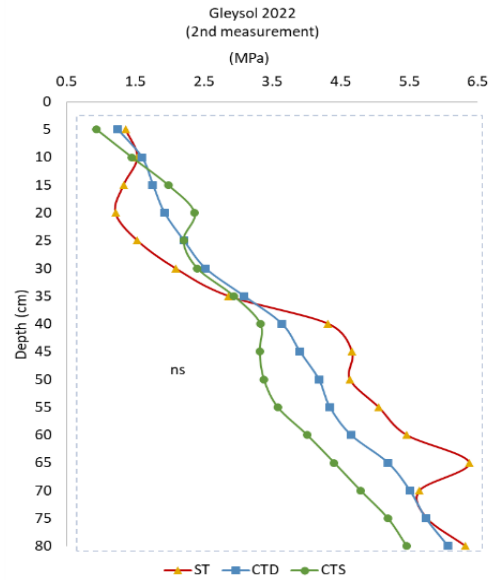
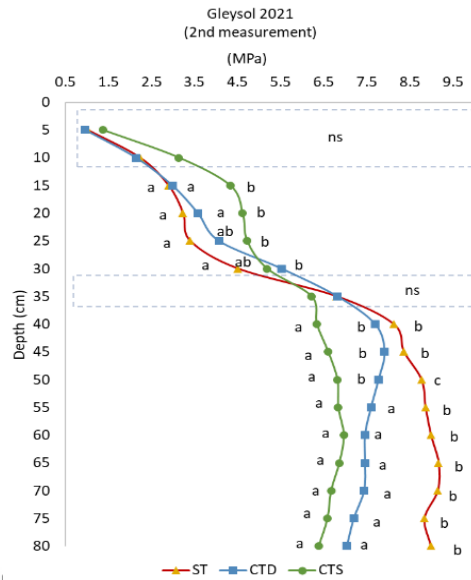
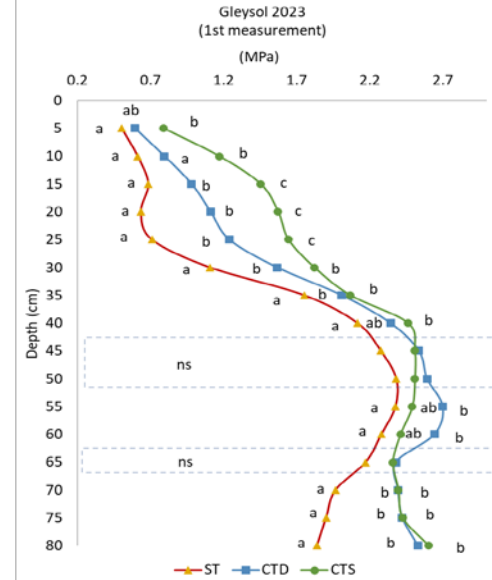
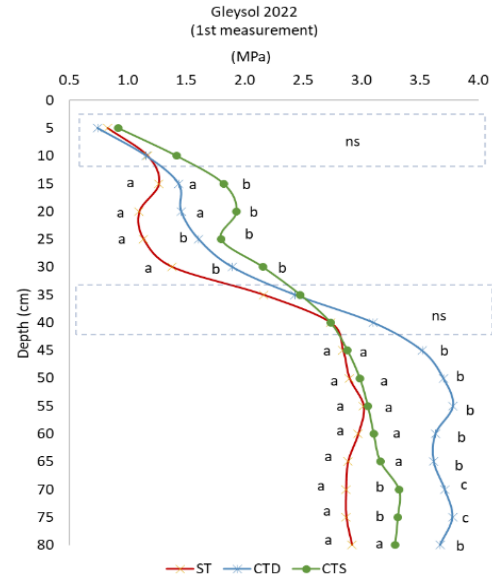
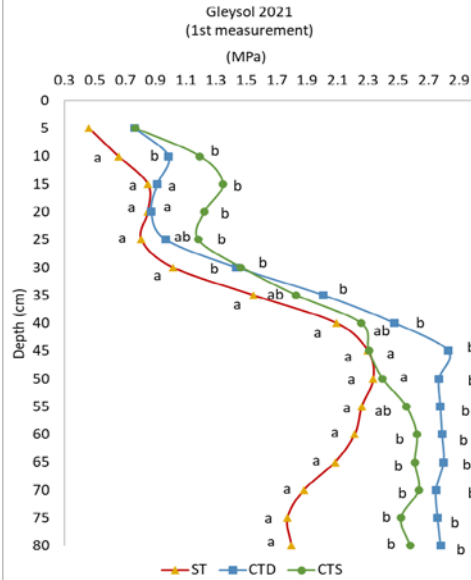
- electronic penetrometer „Eijkelkamp Penetrologger SN“
- cone tip with a base area of 1 cm², and an angle of 60°
- measuring up to 80 cm
- readings on each 1 cm of depth, with mean velocity 1 cm s⁻¹
- GPS-located network
- each point on the grid was 2 m in diameter
- 8 measurements per each tillage plot



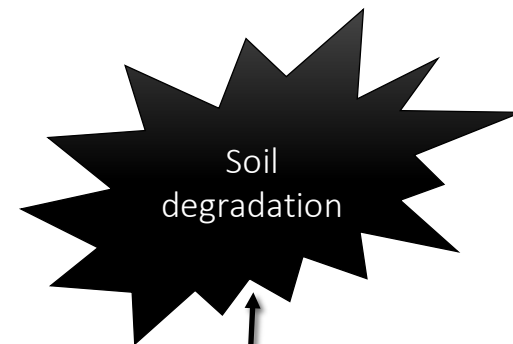

Stagnosol




Gleysol



Plowing



Inappropriate soil management – pathways to soil degradation



www.fazos.unios.hr



Final remarks

- Penetration resistance is more strongly influenced by weather conditions than by different tillage systems.
- Stagnosol soil type is more compact than Gleysol, but only in 1st measurement, while in the 2nd measurement results are reversed.
- In the upper layers (up to 35 cm), PR values were in most cases below the root-limiting critical value (3.5 MPa) at both experimental sites and on both measurement dates.
- By increasing the depth, the PR values at each tillage treatment began to stabilize and smooth out, with similar dynamics on both soil types and measurement dates.
- On Stagnosol, during all investigated years in 1st and 2nd measurements, the highest values of PR values were measured at the CST treatments.
- On Gleysol, during 1st measurement throughout all three years, the highest PR was measured for CST treatments, while during the 2nd measurement, the highest PR was on ST.



- Compared to ST both CST types showed after three years of experiments a significant overall reduction in PR values on both soil types especially on the Gleysol soil type.
- This trend indicates first an increase in PR in ST systems and then a stagnation or decrease in PR in CST treatments.
- The achieved results indicate the potential of replacing ST with CST treatments that ensure better and more efficient rooting of crops and consequently higher yields.
- PR measurement provides valuable results on soil compaction and can be a very useful tool in short-term response.



Thank you for your kind attention!!



University of Josip Juraj Strossmayer in Osijek
Faculty of Agrobiotechnical Sciences Osijek
Vladimira Preloga 1, HR-31000 Osijek, Croatia,
Department for Crop Production and Biotechnology
Chair for Basic Plant Production and Agroclimatology

<https://www.opb.com.hr>

Prof. dr. sc. Danijel Jug

e-mail: djug@fazos.hr

This work has been fully supported by Croatian Science Foundation under the project "Assessment of conservation soil tillage as advanced methods for crop production and prevention of soil degradation – ACTIVEsoil" (IP-2020-02-2647)

www.fazos.unios.hr

